

Comune di Angris

ADEGUAMENTO DEL P.R.G.

AL P.U.T.

DELL' AREA SORRENTINA - AMALFITANA

LEGGE REG. N. 35 DEL 27.6.1987

TAV.4A

ZONIZZAZIONE

SCALA 1: 2000

DATA DI ADOZIONE

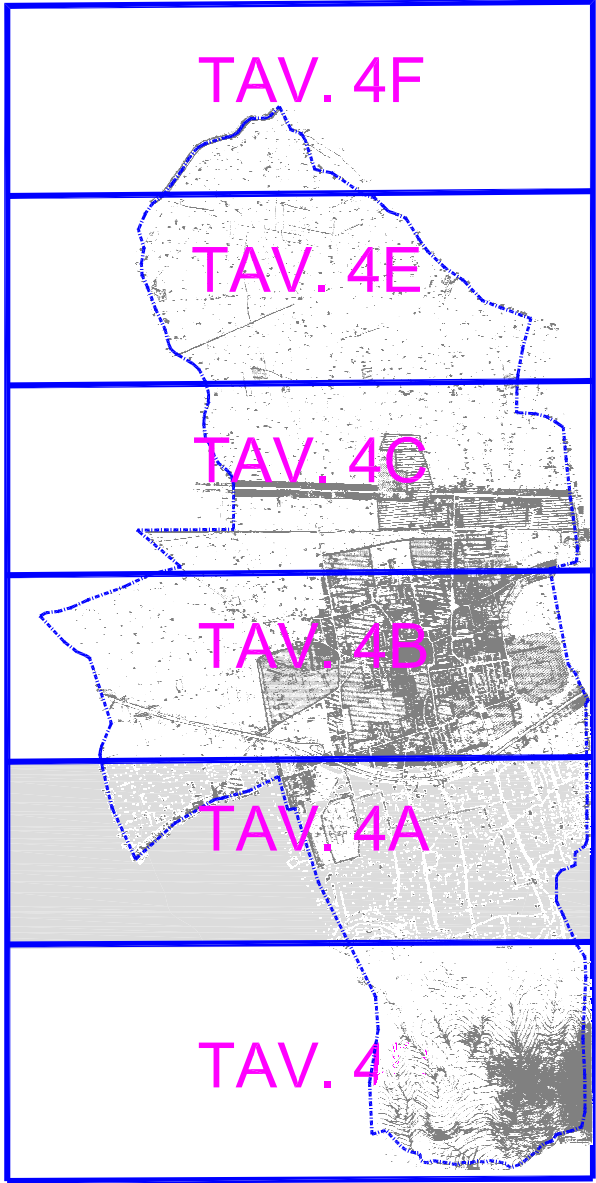
DATA DI APPROVAZIONE

Ufficio Urbanistica e Territorio


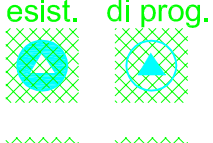


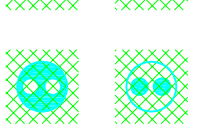
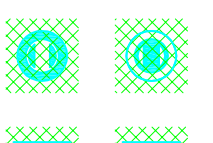
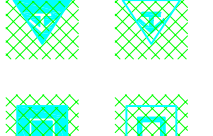
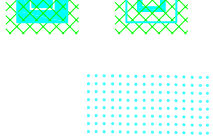











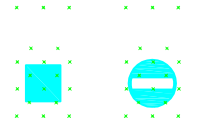
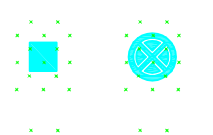

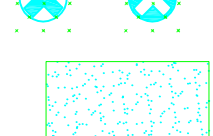

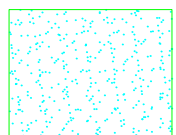









IL SINDACO

IL SEGRETARIO COMUNALE

Tavola adeguata al D.P.G.R.C. n° 177 del 21/03/05



LEGENDA				
ZONA	A	Riqualificazione urbanistica		
ZONA	B	Residenziale di completamento		
SOTTOZONA	B¹	"		
	B²	"		
ZONA	C	Residenziale di espansione		
"	C¹	Residenziale di espansione per insediamento di edilizia economica e popolare ex legge 167 e 865		
	"	"	esistente	
	"	"	di progetto	
ZONA	D	Zona destinata ad insediamenti produttivi		
SOTTOZONA	D¹	"	"	esistente
	D²	"	"	di progetto
ZONA	E7	Zona agricola razionalizzazione insediativa e tutela delle risorse agricole		

ZONA	F	impianti pubblici a scala urbana e/o comprensoriale														
	F ₁	Edifici pubblici di amministrazioni centrali o locali														
	F ²	Attrezzature ospedaliere														
	F ³	Attrezzature comunali per mercati annona e nettezza urbana														
	F ⁴	Poste e Telegrafi														
	F ⁵	Attrezzature per il culto														
	F ⁶	Museo ed esposizioni														
	F ⁷	Biblioteca														
	F ⁸	Cinema e teatri														
ZONA	G	Attrezzature per l'istruzione														
	G ₁	Scuola materna														
	G ²	Asilo nido														
	G ³	Scuola elementare														
	G ⁴	Scuola media														
	G ⁵	Scuole sup.														
ZONA	H	Verde pubblico attrezzato														
	H ₁	Verde a parco pubblico														
	H ₂	Verde attr. per gioco libero														
	H ³	Verde attr. per gioco e sport da 0 a 11 anni														
	H ⁴	Verde attr. per gioco e sport da 11 a 14 anni														
	H ⁵	Verde attr. per gioco e sport oltre i 14 anni														
	H ⁶	Verde attr. con impianti turistici														
	H ⁷	Attrezzature sportive per competizioni di massa														
	H ⁸	Aree cimiteriali														
ZONA I		Parco privato														
ZONA L		Parcheggi														
ZONA M		Insediamenti Turistici ricettivi e attrezzature turistiche complementari														
Strade di progetto e da ampliare																
Fascia di rispetto e zone vincolate																
Limiti dei Piani Particolareggiati esecutivi																
Limiti delle zone assoggettate a lottizzazione unitaria obbligatoria convenzionale																
Confine territorio comunale																
<table><tr><td>LOTT. N°</td><td>1</td><td>2</td><td>3</td><td>167 approv.</td><td>167 prog.</td></tr><tr><td>DENS. TERR.</td><td>230</td><td>50</td><td>50</td><td>280</td><td>230</td></tr></table>					LOTT. N°	1	2	3	167 approv.	167 prog.	DENS. TERR.	230	50	50	280	230
LOTT. N°	1	2	3	167 approv.	167 prog.											
DENS. TERR.	230	50	50	280	230											
LEGENDA P.U.T.																
Riqualificazione insediativo ed ambientale di 1° grado			4													
Tutela dell'ambiente naturale 2° grado			1 _B													
Limite della ZONA 7 razionalizzazione insediativa e tutela delle risorse agricole			